



THE
JAMAICA GAZETTE
SUPPLEMENT

PROCLAMATIONS, RULES AND REGULATIONS

201

Vol. CXXI

FRIDAY, AUGUST 21, 1998

No. 44

No. 55

THE WILD LIFE PROTECTION ACT

THE WILD LIFE PROTECTION ACT (AMENDMENT OF FIRST SCHEDULE) ORDER, 1998

In exercise of the power conferred on the Minister by section 3 of the Wild Life Protection Act, and of every other power hereunto enabling the following Order is hereby made:—

1. This Order may be cited as the Wild Life Protection Act (Amendment of First Schedule) Order, 1998.

2. The First Schedule to the Wild Life Protection Act is amended—

(a) in paragraph 3 of Part I—

(i) by deleting the words "West Harbour, Clarendon";

(ii) by inserting next after the words "Amity Hall, St. Catherine" the following—

"West Harbour—Peake Bay, Clarendon Cabarita Point, St. Catherine, Mason River Savanna, Clarendon, Long Island, Clarendon";

(b) in Part II—

- (i) by deleting from the description of the Boundary of the Lower Morass, Black River, St. Elizabeth, Game Sanctuary the words "Black River" where they appear a sixth time and a seventh time and substituting therefor in each case the words "Broad River";
- (ii) by deleting the heading "Boundary of West Harbour, Clarendon, Game Sanctuary" and the description thereof;
- (iii) by inserting next after the description of the "Boundary of the Amity Hall, St. Catherine, Game Sanctuary" the following descriptions—

" BOUNDARY OF WEST HARBOUR—PEAKE BAY, CLARENDON GAME SANCTUARY

Starting at the jetty with geographical coordinates $17^{\circ} 45' 025''$ N $77^{\circ} 08' 459''$ W where the mangrove meets the sea at Barnswell Beach in Mahoe Garden seaward, then in a generally north-western direction on the outer periphery of the mangrove passing Dolphin Island with geographical coordinates of $17^{\circ} 47' 516''$ N $77^{\circ} 09' 640''$ W to the channel at Bogue Creek with geographical coordinates of $17^{\circ} 48' 110''$ N $77^{\circ} 10' 456''$ W near Peake Bay; then in a generally south-western direction, along the southern mangrove edge of Bogue Creek to Bogue Pond; then in a generally south-eastern direction to West Harbour; then in a generally south-western direction along the periphery of West Harbour mangrove passing Deep Creek to Bar Mouth Creek; then along this Creek in a generally south-western direction to the docking bay at the fishing beach at Portland Cottage; then in an easterly direction along the periphery of the mangrove to the starting point.

BOUNDARY OF CABARITA POINT, ST. CATHERINE GAME SANCTUARY

Starting at the tip of Cabarita Point with geographical coordinates $17^{\circ} 50' 450''$ N $77^{\circ} 02' 346''$ W; then going in a northerly direction following the periphery of the mangrove, passing Great Goat Island to a point with geographical coordinates $17^{\circ} 53' 370''$ N $77^{\circ} 03' 500''$ W; then continuing along the periphery of the mangrove in a general south-easterly then northern direction to geographical coordinates $17^{\circ} 55' 37''$ N $77^{\circ} 03' 49.5''$ W; then in a straight line with bearing 259° for 2.3 km to Riddleys Bay at geographical coordinates $17^{\circ} 50' 45''$ N $77^{\circ} 02' 34''$ W; then from Riddleys Bay along the periphery of the mangrove in a south-western direction to the starting point.

BOUNDARY OF MASON RIVER SAVANNA, CLARENDON GAME SANCTUARY

Starting at the bridge which crosses the Blue River on the Mason River to Douglas Castle main road (point (1)); then going in a north-easterly direction along the river which also coincides with

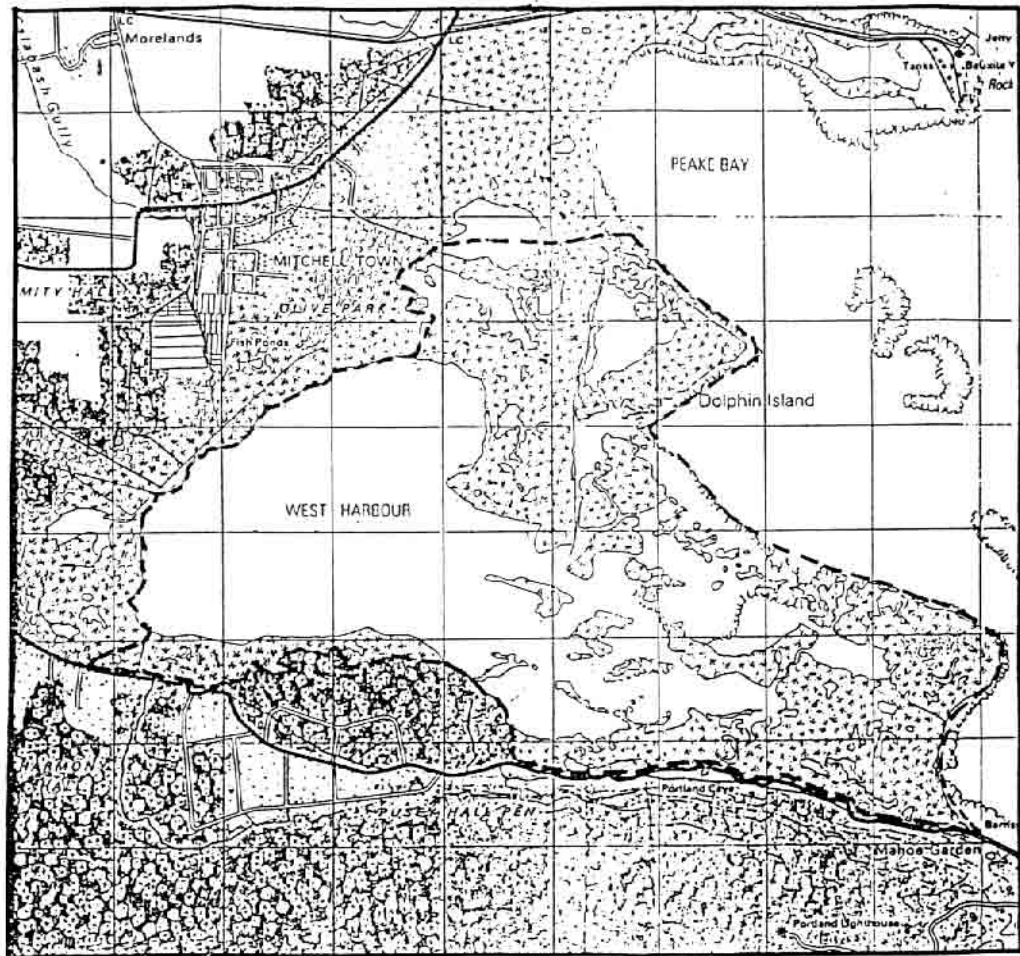
the Parish Boundary of St. Ann and Clarendon, to the point where a tributary meets with it (point (2)); then in an easterly direction along the tributary to where the motorable track crosses it (point (3)); then in a southerly direction crossing the Parish Boundary of St. Ann and Clarendon into the parish of Clarendon to the junction of the motorable track and the Mason River to McNie main road (point (4)); then in a westerly direction along the centre line of the Mason River to McNie main road to the starting point.

BOUNDARY OF THE LONG ISLAND CLARENDON GAME
SANCTUARY

Starting at the centre point of Salt Island with geographical coordinates $17^{\circ} 48' 803''$ N $77^{\circ} 08' 603''$ W; then in a straight line with bearing 003° to the mouth of Bowers River; then along the river for 400 metres to the point where the tributary enters Bowers River; then along this tributary in a westerly direction to the point where it meet the Freetown to Salt River main road in Cockpit; then along the Freetown to Salt River main road in a south-westerly direction, passing Bratts Hill and Tarentum to the bridge at Salt River; then along the Salt River in a south-easterly direction to the jetty at Salt River Bay; then in a straight line with bearing 101° to the starting point."

- (c) in Part III—
- (i) by deleting from the heading the word "*Delegating*" and substituting therefor the word "*Delineating*";
 - (ii) by deleting the map headed "West Harbour";
 - (iii) by inserting next after the map headed "Amity Hall—St. Catherine" the following maps—

BOUNDARY OF WEST HARBOUR- PEAKE BAY, CLARENDON GAME SANCTUARY



LEGEND

----- Game Sanctuary

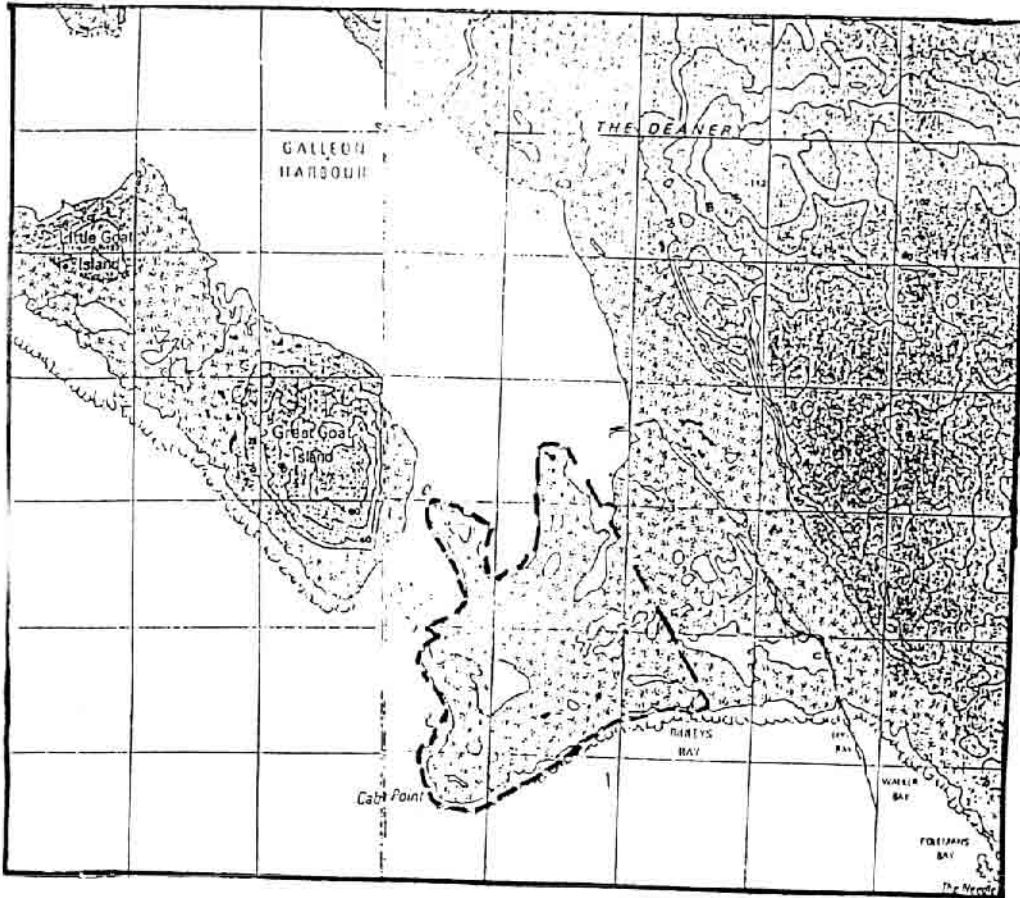
Scale 1:75,000

NRCA

1998,3,7.



BOUNDARY OF CABARITA POINT ST. CATHERINE,
GAME SANCTUARY



LEGEND

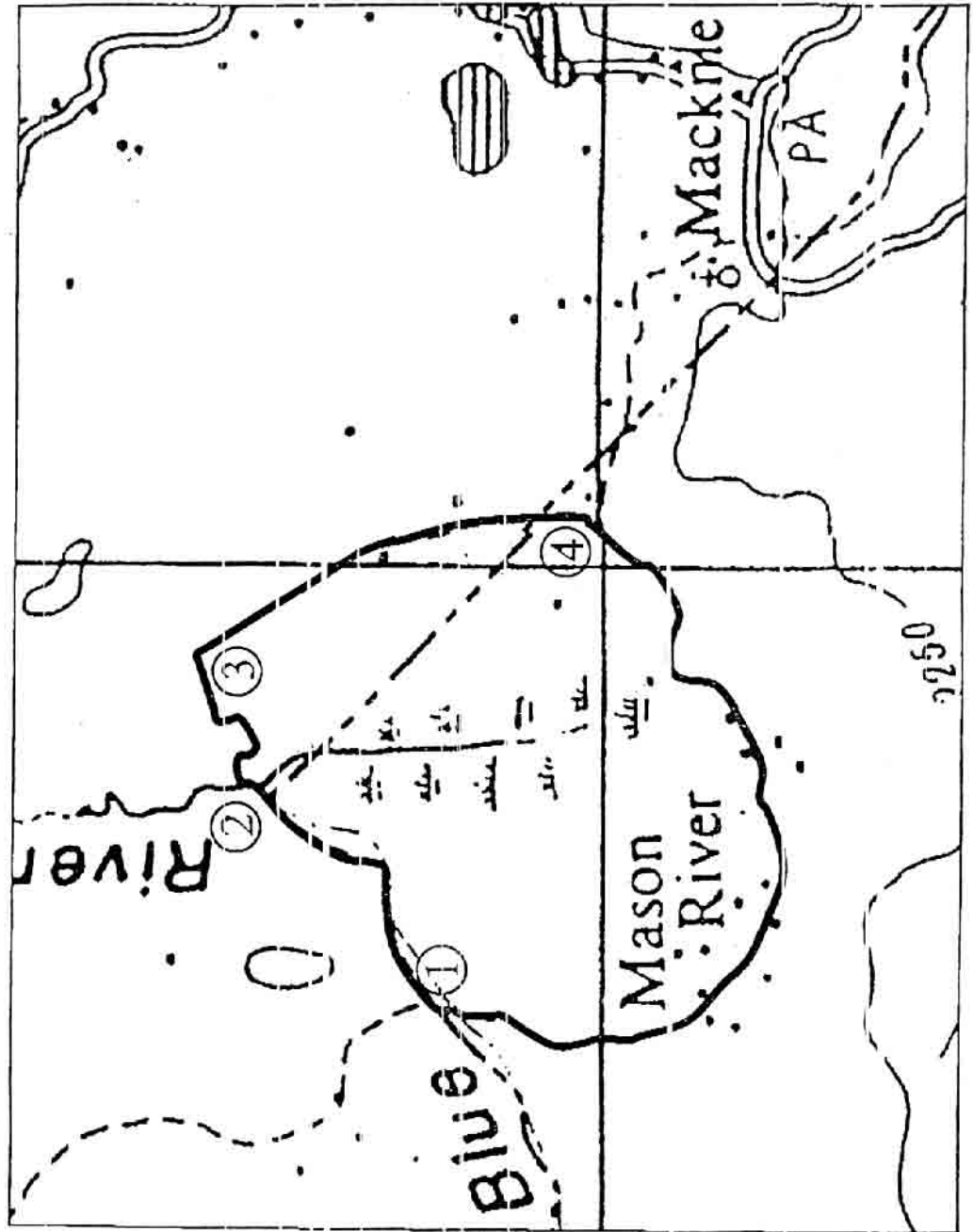
----- PROPOSED BOUNDARY



SCALE 1:50,000

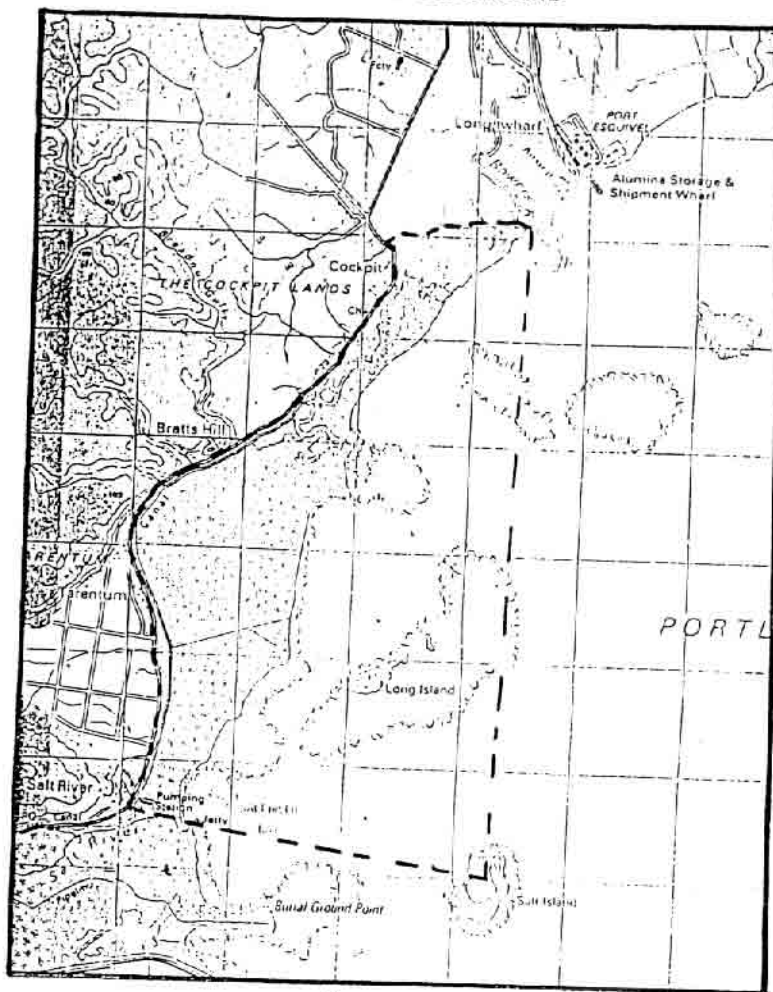
NRCA, AUGUST 3RD, 1998.

Mason River Savanna Game Sanctuary, Clarendon



BOUNDARY OF LONG ISLAND, CLARENDON

GAME SANCTUARY



LEGEND

----- PROPOSED BOUNDARY

SCALE 1:50,000

NRCA. AUGUST 3RD, 1998.

Dated this 21st day of August, 1998.

EASTON DOUGLAS,
Minister of Environment and Housing.

No. 56

THE WILD LIFE PROTECTION ACT

THE WILD LIFE PROTECTION (PROTECTIVE ZONE) REGULATIONS, 1998

In exercise of the power conferred upon the Natural Resources Conservation Authority by section 14 of the Wild Life Protection Act, and with the approval of the Minister, the following Regulations are hereby made:—

1. These Regulations may be cited as the Wild Life Protection (Protective Zone) Regulations, 1998.

2.—(1) There is hereby established adjacent to every game sanctuary specified in Part I of the First Schedule to the Wild Life Protection Act, a zone to be known as the wild life protective zone.

(2) Every wild life protective zone shall have as its inner limit the boundary of the game sanctuary and there shall be deemed to be an outer limit which is at every point a distance of fifty metres from the inner limit.

3. No person shall, within any wild life protective zone, hunt any animal, bird or fish.

Dated this 21st day of August, 1998.

JAMES E. D. RAWLE,
Deputy Chairman,
for Chairman, The Natural Resources Conservation Authority.

Approved:

EASTON DOUGLAS,
Minister of Environment and Housing.